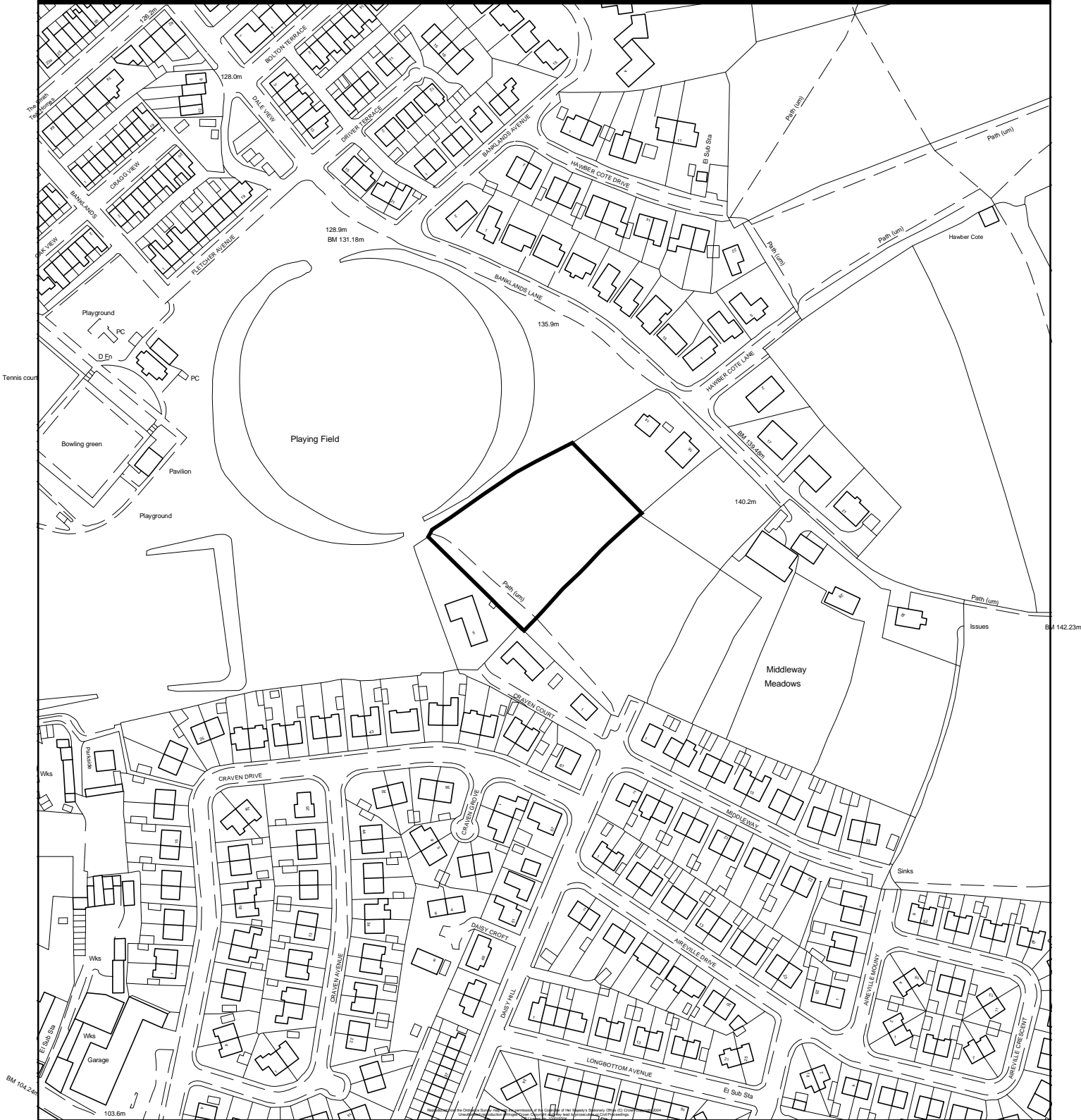




Replacement Unitary Development Plan for the Bradford District Post Inquiry Modifications



Mod. reference MOD/K/H/7	Scale. 1:2,500	Key.  Delete as Phase 2 Housing Site.
Site reference K/H2.4	Site Area. 0.44 Ha	
Address Daisy Hill West, Silsden.	OS Grid Ref. SE 0446	
 NORTH		© Crown copyright. All rights reserved. City of Bradford Metropolitan District Council 100019304